

Directions to Hawk Mountain in New Ringgold, PA.

GPS Coordinates: 40.670308,-75.978643




DECIMAL: Lat: 40.670308 Long: -75.978643

DEGREES: Lat: 40° 40' 13.1082" Long: -75° 58' 43.1148"

- On Google Maps, if you use “**78 Indian Run Rd New Ringgold, PA 17960**” should put you at top of driveway <http://goo.gl/maps/z98xf>
 - If you use Mapquest, **50 Indian Run Rd New Ringgold, PA 17960**
-

NOTE: this is **NOT the BSA Hawk Mountain Council Camp**, nor is it accessible from the road to the bird sanctuary. This is the super special Oreland 1 Hawk Camp. If you are ever on a road call Hawk Mountain Road, you are on the wrong road and should make your way back to 895.

Directions from the Blue Route.

- 1) Take **476 NORTH** (the Blue Route toward Plymouth Meeting)
- 2) Once at Plymouth Meeting Mall, continue on **476 North** toward **Lehigh Valley** for roughly **44 miles**.
- 3) Take the “**Lehigh Valley**” exit **56** to **US 22 WEST / I-78 WEST** toward **Harrisburg** (left after TOLL). 
- 4) Travel about **24 miles** on **22W/78W** toward **Hamburg/Pottsville**.
- 5) Take **EXIT 29 B** toward **Pottsville** onto **PA 61 NORTH**  You will see **CABELAS** () at this exit.
- 6) Take **61 N about 4 miles** to **895/Summer Valley Road**. On your way to 895, you will travel through Port Clinton, PA. Do NOT SPEED. Take a RIGHT onto Summer Valley Road. It is the first light after passing the Wawa near Cabelas. You should see a “**Hawk Valley General Store**” sign prior to turn.



- 7) Travel about 4.5 miles on Summer Valley Road. Turn **RIGHT** onto **E. Raushchs Road** (at JC Hill Tree Farm)
- 8) Travel along this small road for 1.5 miles and bend to your left (old barn on right) and **RIGHT** across a bridge **onto Wild Trukey Lane** (*Google maps incorrectly says it's "Mill Moutain Road"*) and travel along next to train tracks for about ¼ mile. Take **LEFT** across train tracks onto Wild Turkey Lane.
- 9) It is about 1 mile to the driveway of the campsite from this point, all straight line.
When on **Wild Turkey Lane**, watch out for the roaming chickens from the houses close to where Indian Run and Wild Turkey intersect.
- 10) When you get to this intersection (Wild Turkey Ln & Indian Run Rd) , stay **STRAIGHT** onto Indian Run Road. It is **0.4 miles** from the intersection of Indian Run Road, and Wild Turkey Lane.

Look for steep driveway on RIGHT and a black gate.
